







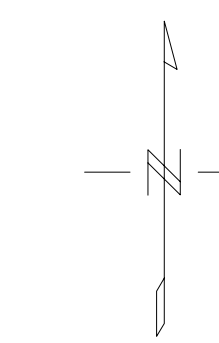
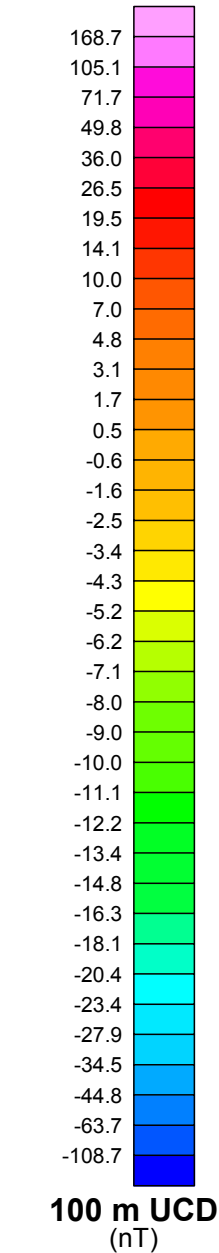
**K BLOCK INTERP**  
**Regional Bedrock Geology**  
**with**  
**100 m Upward**  
**Continued Data**

**Legend**

-  Target
-  Geological Contact
-  Water

**CU (ppm)**

-  20
-  15
-  10



Scale 1:25000  
WGS 84 / UTM zone 8N

Canadian Dehua International Mines Group Inc.  
K Block Airborne Interpretation  
Regional Bedrock Geology  
Overlay by 100 m Upward Continued Data  
Mining District: Whitehorse NTS: 11S/13S  
Date: Oct 25, 2010 Created by: LW  
**AURORA GEOSCIENCES LTD.**